











**School Bus Timetables and  
Travel Advice for pupils of:**

**NOTRE DAME HIGH SCHOOL**

**2017/18 ACADEMIC YEAR**



## Bus services to/from School

School services are listed below and full timetables can be found on the following pages. Please note details are correct as at 8<sup>th</sup> September 2017, should any changes take place these will be communicated via the school.

Service Numbe	Route details	Operator
779	Wincobank – Shiregreen – Firth Park – Abbeyfield Road - High Street – School	<b>First</b> 
780	Wadsley – Hillsborough – Walkley – Crookes – Broomhill – School	<b>First</b> 
781	Millhouses - Dore – Notre Dame School – Sheffield University	<b>First</b> 
782	Grenoside – Halifax Road - Hillsborough – School	<b>First</b> 
783	Stocksbridge- Deepcar – Wharncliffe Side – Oughtibridge – School	Heatons
784	Ecclesfield – School	<b>First</b> 
785	Notre Dame School – Shirecliffe (PM ONLY)	<b>First</b> 
786	Heeley – Bents Green – Notre Dame School (AM) Notre Dame – Bents Green – Sharrow – Arbourthorne (PM)	<b>First</b> 
85/35	Sheffield Interchange – Hillsborough – Fox Hill – Grenoside – Firth Park – Wincobank – Meadowhall – High Green	<b>First</b> 

Services 779-786 are provided primarily for Notre Dame School and will operate only on days when Notre Dame School is in attendance.

Other services which pass within 400 metres of the school are listed below and full timetables of these services are available from the Travel Information Centre in Sheffield Interchange or can be downloaded at [www.travelsouthyorkshire.com/timetables](http://www.travelsouthyorkshire.com/timetables).

Service Numbe	Route details	Operator
120	Fulwood – Ranmoor – Broomhill – Sheffield – Intake – Waterthorpe	<b>First</b> 
85/35	Sheffield Interchange – Hillsborough – Fox Hill – Grenoside – Firth Park – Wincobank – Meadowhall – High Green	<b>First</b> 

Operator Contact Details:

First – 01709 566000 – [www.firstgroup.com/ukbus/south\\_yorkshire/](http://www.firstgroup.com/ukbus/south_yorkshire/)

Should you need any further advice on anything in this pack then please call Traveline on 01709 515151.

NB: SYPTE accept no responsibility for information provided on any other providers websites.

## School Bus Timetables

### 779 Wincobank – Notre Dame High School

#### 779 – AM

From **Wincobank**, Newman Road/Robin Hood Road via Newman Road, Wincobank Avenue, Shiregreen Lane, Bellhouse Road, Beck Road, Shiregreen, Sicey Avenue, Hatfield House Lane, Sheffield Lane Top, Barnsley Road, Stubbin Lane, Firth Park, Hucklow Road, Firvale, Barnsley Road, Pitsmoor, Burngreave, Spital Hill, Wicker, Block Street, Castlegate, Waingate, Haymarket, High Street, Castle Square, High Street, City Centre, Church Street, West Street, Glossop Road, Fulwood Road to **Notre Dame Catholic High School**

#### **Wincobank – Shiregreen – City – Notre Dame High School**

#### 779 – AM

Monday to Friday

SD

Wincobank, Newman Rd/Robin Hood Rd	07.40
Shiregreen, Sicey Avenue	07.46
Firth Park Centre	07.57
Abbeyfield Rd	08.07
High Street	08.17
Royal Hallamshire Hospital	08.27
Ranmoor Church	08.37
SD-Schooldays Only	

## **Notre Dame High School – City- Shiregreen - Wincobank**

### **779 – PM**

From **Notre Dame Catholic High School** via Fulwood Road, Ranmoor turning circle, Fulwood Road, **Broomhill, Glossop Road**, West Street, Leopold Street, Penistone Street, Furnival Gate, Furnival Square, Arundel Gate, Angel Street, Castle Street, Waingate, Lady`s Bridge, Wicker, Spital Hill, Burngreave Road, **Pitsmoor**, Barnsley Road, **Firvale**, Hucklow Road, **Firth Park**, Stubbin Lane, Barnsley Road, **Sheffield Lane Top**, Hatfield House Lane, Sicey Avenue, **Shiregreen**, Beck Road, Bellhouse Road, Shiregreen Lane, Wincobank Avenue, Newman Road to **Wincobank**, Newman Road/Robin Hood Road

### **779 – PM**

SD

Ranmoor Church	15.50
Royal Hallamshire Hospital	16.00
Arundel Gate	16.15
Abbeyfield Rd	16.27
Firth Park Centre	16.38
Shiregreen, Sicey Ave	16.49
Wincobank, Newman Rd/Robin Hood Rd	16.55

SD- Schooldays Only

**AM AND PM ROUTES AND TIMETABLES AMENDED FROM MONDAY 4  
SEPTEMBER 2017**

## 780 Worrall/Middlewood – Hillsborough – Notre Dame High School

### 780 – AM

From **Wadsley**, Worrall Road/Langsett Avenue via Worrall Road, Dykes Hall Road, Middlewood Road, Langsett Road, Ripley Street, Walkley Lane, Walkley Road, **Walkley**, Heavygate Road, Northfield Road, **Crookes**, Crookes Road, Fulwood Road to **Notre Dame High School**

Wadsley- Notre Dame School via Hillsborough

Monday to Friday

SD

### 780 – AM

Wadsley, Langsett Ave 08.18

Hillsborough Interchange 08.26

Ranmoor Church 08.43

SD – Schooldays only

### 780 – PM

From **Notre Dame Catholic High School** via Fulwood Road, Ranmoor turning circle, Fulwood Road, **Broomhill**, Crookes Road, **Crookes**, Northfield Road, Heavygate Road, **Walkley**, Walkley Road, Walkley Lane, Ripley Street, **Hillsborough**, Langsett Road, Middlewood Road, Dykes Hall Road, **Wadsley**, Worrall Road, Langsett Avenue, Middlewood Road to **Middlewood**, Middlewood Road/Tram Terminus

### 780 – PM

Ranmoor Church 15.50

Hillsborough Interchnge 16.07

Wadsley, Langsett Ave 16.17

Middlewood, Winn Gardens 16.22

SD- Schooldays Only

**TIMETABLE AMENDED MONDAY 4 SEPTEMBER 2017**

## **781 Millhouses – Notre Dame High School**

### **781 – AM**

From Dobcroft Road Top via Dobcroft Road, Abbeydale Road South, Dore Road, High Street, Townhead Road, Devonshire Terrace Road, Causeway Head Road, Cross Lane, Hathersage Road, Ecclesall Road South, Ecclesall Road, Rustlings Road, Oakbrook Road, Riverdale Road, Fulwood Road, Glossop Road, Clarkson Street to Sheffield University.

### **781 – AM**

Dobcroft Road/Ecclesall Road	07.40
Dore, Devonshire Terrace Road	07.55
Ecclesall, Knowle Lane	08.05
Ranmoor Church/Notre Dame High School	08.22
Sheffield University	08.35

### **781 – PM**

From Sheffield University via Glossop Road, Fulwood Road, Hangingwater Road, Oakbrook Road, Rustlings Road, Ecclesall Road, Ecclesall Road South, Hathersage Road, Cross Lane, Causeway Head Road, High Street, Townhead Road, Devonshire Terrace Road, Causeway Head Road, Dore Road, Abbeydale Road South, Dobcroft Road to Dobcroft Road Top.

### **781 – PM**

Sheffield University	15.55
Notre Dame School/ Ranmoor Church	16.04
Ecclesall/Knowle Lane	16.22
Dore, Devonshire Terrace Road	16.34
Dobcroft Road/ Ecclesall Road	16.49

**TIMETABLES AMENDED FROM MONDAY 4 SEPTEMBER 2017**

## **782 Grenoside – Hillsborough – Notre Dame High School**

### **782 – AM**

Grenoside, Norfolk Hill via School Lane, Penistone Road, Halifax Road, Parson Cross, Wadsley Bridge, Penistone Road North, Leppings Lane, Catch Bar Lane, Parkside Road, Middlewood Road, Langsett Road, Hillsborough, Ripley Street, Walkley Lane, Walkley Road, Walkley, Heavygate Road, Northfield Road, Crookes, Crookes Road, Broomhill, Fulwood Road to Notre Dame School.

### **782 – AM**

Grenoside, Norfolk Hill	08.10
Halifax Road, The White Horse	08.16
Hillsborough Interchange	08.31
Ranmoor Church /Notre Dame High School	08.48

### **782 – PM**

PM: Notre Dame School via Fulwood Road, Ranmoor turning circle, Fulwood Road, Broomhill, Crookes Road, Crookes, Northfield Road, Heavygate Road, Walkley, Walkley Road, Walkley Lane, Ripley Street, Hillsborough, Langsett Road, Middlewood Road, Leppings Lane, Owlerton, Penistone Road North, Wadsley Bridge, Halifax Road, Penistone Road, Bracken Hill, Hollow Gate, Greengate Lane, Foster Way, Cottam Road, Potter Hill Lane, Hague Lane, Thompson Hill, Wortley Road, Mortomley Lane, Greengate Lane, School Road, Lane End, Lound Side to Chapeltown, Market Place.

### **782 – PM**

Notre Dame High School/ Ranmoor Church	15.55
Hillsborough Interchange	16.12
Halifax Road, The White Horse	16.27
Grenoside, Norfolk Hill	16.33
High Green, The Fosters	16.40
Chapeltown, Market Place	16.52

**TIMETABLE AMENDED FROM MONDAY 4 SEPTEMBER 2017**

## 783 Stocksbridge – Deep Carr – Wharncliffe Side - Notre Dame High School

### 783 – AM

From Stocksbridge Manchester Road/the Silver Fox via Manchester Road, Hole House Lane, Shay House Lane, Pot House Lane, Cedar Road, Coal Pit Lane, Broomfield Lane, Knowles Avenue, Armitage Road, Wood Royd Road, Carr Road, Deepcar, Manchester Road, Main Road, Wharncliffe Side, Langsett Road North, Orchard Street, Oughtibridge, Low Road, Forge Hill, Langsett Road South, Middlewood Road North, Middlewood, Middlewood Road, Langsett Road, Hillsborough, Ripley Street, Walkley Lane, Walkley Road, Walkley, Heavygate Road, Northfield Road, Crookes, Crookes Road, Broomhill, Fulwood Road to **Notre Dame High School**

### 783 – AM

Stocksbridge, Manchester Road/Newton Avenue	07.40
Stocksbridge, Hole House Lane/Whitwell Crescent	07.42
Stocksbridge, Cedar Road/Coal Pit Lane	07.45
Stocksbridge, Knowles Avenue/Broomfield Lane	07.48
Deepcar, Armitage Road/Haywood Avenue	07.49
Deepcar, Carr Road/Carr Grove	07.52
Wharncliffe Side, Main Road/Brightholm	07.59
Oughtibridge, Low Road/Station Lane	08.02
Middlewood, Middlewood Road/Winn Gardens	08.04
Hillsborough, Middlewood Road/Shepperson	08.10
Hillsborough, Ripley Street/Dodd Street	08.13
Crookes, Crookes/School Road	08.22
Notre Dame Catholic High School	08.27

---



### **783 – PM**

From **Notre Dame Catholic High School** via Fulwood Road, Ranmoor turning circle, Fulwood Road, Broomhill, Crookes Road, Crookes, Northfield Road, Heavygate Road, Walkley, Walkley Road, Walkley Lane, Ripley Street, Hillsborough, Langsett Road, Middlewood Road, Middlewood, Middlewood Road North, Langsett Road South, Oughtibridge, Langsett Road North, Main Road, Wharnccliffe Side, Manchester Road, Deepcar, Carr Road, Hillcrest Road, Helliwell Lane, St Margaret's Avenue, Carr Road, Wood Royd Road, Armitage Road, Knowles Avenue, Broomfield Lane, Coal Pit Lane, Cedar Road, Pot House Lane, Shay House Lane, Hole House Lane, Manchester Road/the Silver Fox

### **783 – PM**

Notre Dame High School, Riverdale Road	15.45
Broomhill, Crookes Road/Crookesmoor Road	15.55
Walkley, Northfield Road/Northfield Court	15.59
Lower Walkley, Walkley Lane/Bowness Road	16.04
Middlewood, Middlewood Road/Winn Gardens	16.12
Oughtibridge, Langsett Road North	16.15
Wharnccliffe Side, Main Road/Green Lane	16.17
Deepcar, Carr Road/Hillcrest Road	16.24
Stocksbridge, Knowles Avenue/Broomfield Lane	16.30
Stocksbridge, Cedar Road/Coal Pit Lane	16.34
Stocksbridge, Shay House Lane/Shay Road	16.36
Stocksbridge, Manchester Road/Newton Avenue	16.39

**TIMETABLES AMENDED FROM MONDAY 4 SEPTEMBER 2017**

## **784 Ecclesfield – Parson Cross – Southey Green – Norwood – Shirecliffe – Uppertorpe – Crookesmoor – Notre Dame School**

### **784 – AM**

Ecclesfield Mill Road via Church Street, The Common, Cross Hill, St Michaels Rd, High Street, St Mary's Lane, Church Street, Town End Road, The Wheel, Wheel Lane, Creswick Lane, Yew Lane, Morrall Road, Montoney Road, Parson Cross, Wordsworth Avenue, Southey Hill, Southey Green, Moonshine Lane, Norwood, Herries Road, Norwood Avenue, Longley Avenue West, Shirecliffe, Shirecliffe Road, Cooks Wood Road, Rutland Road, Penistone Road, St Philips Road, Infirmary Road, Montgomery Terrace Road, Uppertorpe Road, Uppertorpe, Oxford Street, Shipton Street, Addy Street, Crookesmoor, Crookesmoor Road, Crookes Road, Broomhill, Fulwood Road to Notre Dame School.

### **784 – AM**

Ecclesfield Common, Morrisons	07.40
Grenoside, Creswick Lane	07.50
Parson Cross, Asda	07.56
Southey Green, Library	08.02
Uppertorpe, Post Office	08.22
Notre Dame High School/ Ranmoor Church	08.37

### **784 – PM**

Notre Dame School via Fulwood Road, Ranmoor turning circle, Fulwood Road, Broomhill, Crookes Road, Crookesmoor Road, Crookesmoor, Addy Street, Shipton Street, Oxford Street, Uppertorpe, Albert Terrace Road, Penistone Road, Rutland Road, Cooks Wood Road, Shirecliffe Road, Shirecliffe, Longley Avenue West, Norwood Avenue, Herries Road, Norwood, Moonshine Lane, Southey Hill, Wordsworth Avenue, Montoney Road, Morrall Road, Yew Lane, Creswick Lane, Wheel Lane, The Wheel, Ecclesfield, Town End Road, Church Street, Mill Road, The Common to Ecclesfield Common, Morrisons

### **784 – PM**

Notre Dame High School, Ranmoor Church	15.45
Uppertorpe, Post Office	16.02
Southey Green, Library	16.19
Parson Cross, Asda	16.25
Grenoside, Creswick Lane	16.31
Ecclesfield Common, Morrisons	16.46

**TIMETABLE AMENDED MONDAY 4 SEPTEMBER 2017**

## **785 (PM ONLY) - Notre Dame Catholic High School - Shirecliffe**

### **785 - PM**

PM Notre Dame School via Fulwood Road, Ranmoor turning circle, Fulwood Road, Broomhill, Crookes Road, Crookes, Northfield Road, Heavygate Road, Walkley, Walkley Road, Walkley Lane, Forbes Rd, Hillsborough, Langsett Road,,Middlewood Road, Leppings Lane, Owlerton, Penistone Road North, Wadsley Bridge, Halifax Road, Southey Green Road, Moonshine Lane, Shirecliffe road, Cooks Wood Road.

FIRST

785 Notre Dame School – Shirecliffe

### **785 - PM**

	SD
Notre Dame School	1543
Hillsborough Interchange	1600
Southey Green, Southey Green Rd	1615
Cooks Wood Rd/Rutland Rd	1625

## **786 Heeley – Bents Green – Notre Dame High School**

### **786 - AM**

Queens Road/Asda via Queens Road, Wolseley Road, Abbeydale Road, Millhouses, Springfield Road, Button Hill, Woodholm Road, Ecclesall, Knowle Lane, Hooper Avenue, High Storrs Road, Greystones Road, Rustlings Road, Oakbrook Road, Riverdale Road, Endcliffe Vale Road, Endcliffe, Fulwood Road to Notre Dame School.

### **786 – AM**

Queens Road, Asda	08.05
Springfield Avenue (bottom)	08.15
High Storrs School, Layby	08.27
Notre Dame High School, Ranmoor Church	08.47

### **786 – PM**

From Notre Dame School via Fulwood Road, Hangingwater Road, Oakbrook Road, Rustlings Road, Ecclesall Road, Greystones Road, High Storrs Road, Hooper Avenue, Knowle Lane, Woodholm Road, Button Hill, Springfield Road, Abbeydale Road, Wolsley Road, Queens Road, Charlotte Road, Heeley Bank Road, East Road, East Bank Road, Northern Avenue, Eastern Avenue to Arbourthorne, Eastern Avenue/Eastern Crescent.

### **786 – PM**

Notre Dame High School, Ranmoor Church	15.48
High Storrs School, Layby	16.03
Springfield Avenue (bottom)	16.13
Charlotte Road, Asda	16.21
Arbourthorne Eastern Avenue/Eastern Crescent	16.31

### **TIMETABLE EXTENDED FROM MONDAY 4 SEPTEMBER 2017**

Regular service 120 operates between Fulwood – Ranmoor – City Centre – Crystal Peaks – Halfway.

## Passes for travel

Please contact First Group for information on Saver passes

<https://www.firstgroup.com/south-yorkshire/tickets/ticket-types/young-people>

### Megatravel Pass

South Yorkshire pupils under the age of 16 are eligible for a MegaTravel Pass which entitles the holder to travel at the concessionary fare rate on buses and trams and half fare on trains within South Yorkshire. All pupils, who are resident in South Yorkshire should obtain a MegaTravel Pass.

The current concessionary fare is 80p per journey.

Passes are valid up to the 31<sup>st</sup> July of the school year in which pupils turn 16 (or up to the day before your 16<sup>th</sup> birthday if that falls in August).

Pupils should show their pass at all times to travel for the concessionary fare; pupils unable to present a pass may be required to pay full fare.

To apply for a pass please collect an application form from the Travel Information Centre in Sheffield Interchange or download it from [www.travelsouthyorkshire.com/megatravelpass/](http://www.travelsouthyorkshire.com/megatravelpass/)

### 16-18 Student Pass

South Yorkshire students in full time education over the age of 16 but under the age of 18 at the start of the academic year are eligible for a 16-18 Student Pass which entitles the holder to travel at the concessionary fare rate on buses and trams and half fare on trains within South Yorkshire. All Sixth Form students, who are resident in South Yorkshire, should obtain a 16-18 Student Pass.

The current concessionary fare is 80p per journey.

Passes are valid up to the 31<sup>st</sup> July of the school year for which the pass is valid; passes need to be applied for each year.

Pupils should show their pass at all times to travel for the concessionary fare; pupils unable to present a pass will be required to pay full fare.

To apply for a pass pick up an application form from the Travel Information Centre in Sheffield Interchange or download it at [www.travelsouthyorkshire.com/16to18/](http://www.travelsouthyorkshire.com/16to18/)

## **ZERO BUS FARE**

**Some students may be eligible for a zero fare pass.**

**Please follow the link to find out if your child meets the criteria:**

*<https://www.sheffield.gov.uk/home/travel-transport/zero-fare-travel>*

**Pupils who do not meet the above requirements to receive a Zero Fare Pass can buy one and pay by monthly instalments – for more information telephone 0114 221 1419.**

**Further information can be obtained from the Childrens, Young Peoples and Families Service of Sheffield City Council on telephone 0114 273 5831.**

**Further details are contained in the Sheffield City Council Home to School Transport Policy which can be found at the following website: <http://www.sheffield.gov.uk/education/information-for-parentscarers/schooltravel>**

**NB: SYPTE accept no responsibility for information provided on any other providers' websites.**

## Using the bus

### Planning the journey

It's a good idea to check which bus is best to catch. Try and find out in advance where to find the nearest stop is, so that you are confident where to go on the first day

Even if you've caught the bus before then check that the times and the route haven't changed, you don't want to be late on the first day!

Plan to arrive at the stop 5 minutes before the bus is due to ensure that you don't miss it.

### Waiting for the bus

There may be more than one person waiting for a bus at the stop, so wait sensibly away from the road; please be mindful of other bus passengers who may be waiting for the bus also. Do not push or trip others on the pavement whilst waiting for the bus, as it could cause an accident.

As the bus approaches make sure it is your bus by checking the service number and destination which are clearly displayed on the front of the bus; raise your arm as a signal to the driver that you want the bus to stop.

### Getting on the bus

Board the bus calmly and do not push other people in front or to the side of you to get on more quickly; make sure that you allow other passengers to board the bus if they were there before you.

Show your pass to the driver, and where necessary pay your fare, try to have the correct change if possible.

Then find a seat on the bus, if necessary use seats upstairs.

### During the journey

Stay seated throughout the journey, if seatbelts are fitted then they must be worn.

If no seats are available and you have to stand then ensure that you hold onto hand rails at all times, that you don't stand upstairs, on the stairs or to the side of the driver.

Do not distract the driver unless it is an emergency and do not cause any damage to the bus or interfere with its working.

### Getting off the bus

When your stop is next, ring the bell once. If it has already been rung, you do not need to ring it again.

If you need to cross the road when you get off the bus, wait until the bus has moved off and you can see the road clearly in both directions, or go to the nearest available crossing.

**REMEMBER: When using the bus, behave sensibly and safely for all parts of the journey.**

Any pupil that causes damage to buses, bus stops or shelters and/or does not meet the required standard of behaviour on the bus could:

- Have their pass withdrawn.
- Be banned from the bus.
- Be prosecuted by the police.
- Be required to pay for any damage they have caused.